Section 8 & Portion Section 9 T16N - R21E, MD&M

16-10

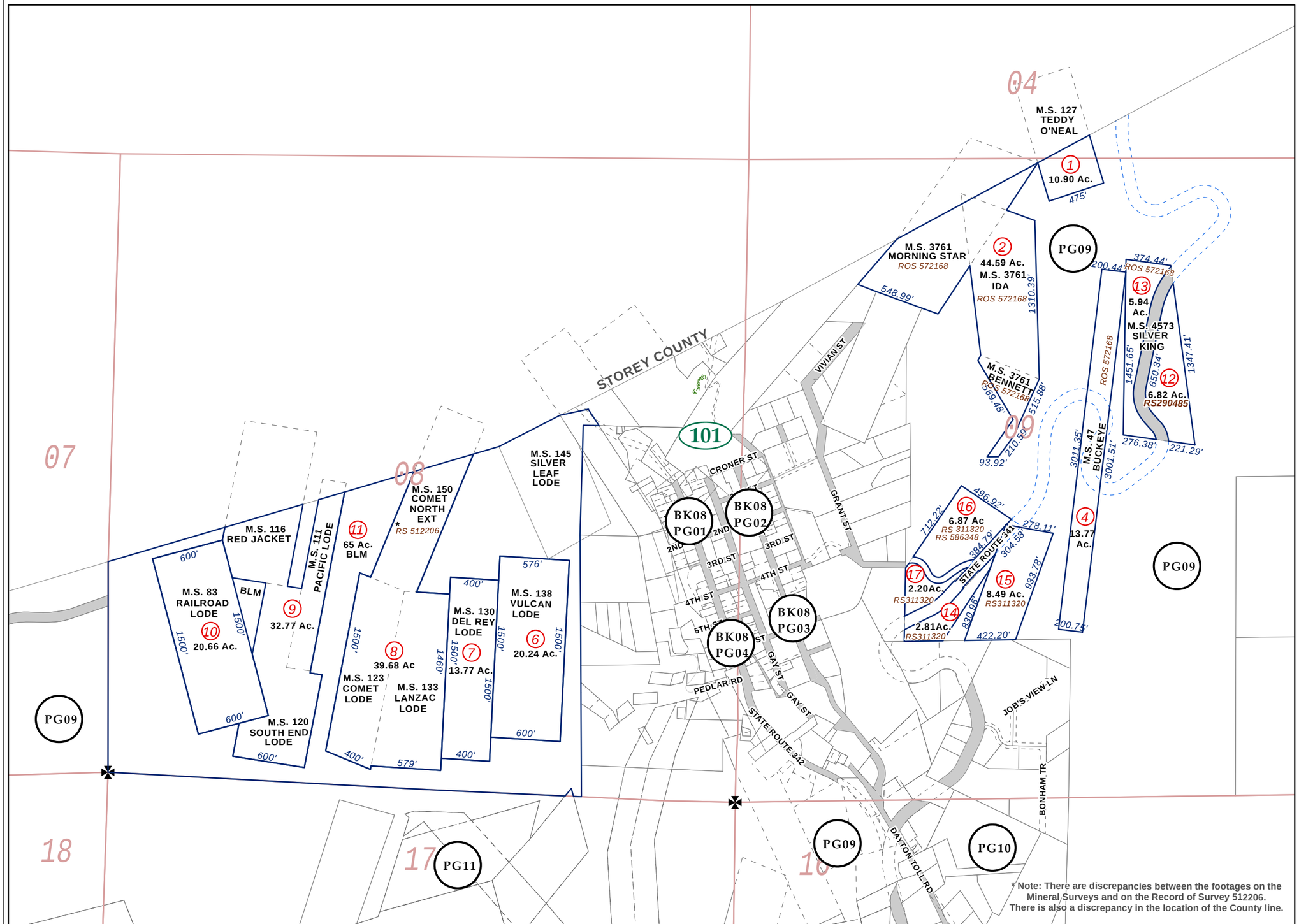

* Note: There are discrepancies between the footages on the Mineral Surveys and on the Record of Survey 512206. There is also a discrepancy in the location of the County line.

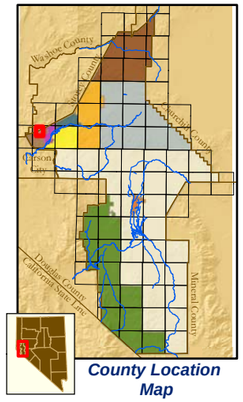

County Location Map

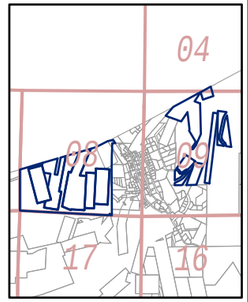

Location Map

Map Elements

- 1/4 Corner Section
- Section Ties
- 300' Dimensions
- 1 Parcel Lot
- 3 Parcel Number
- 0.13 Ac. Acreage of Parcel
- PM 136149 Recorded Map Image
- Parcel Boundaries
- 411 Block Number
- BK12 PG06 Parcel Book & Page Number
- PG24 Page Number

Cities & Townships

- Dayton
- Dayton Valley
- Fernley
- Mark Twain
- Mason Valley
- Mound House
- Silver City
- Silver Springs
- Smith Valley
- Stagecoach
- Yerington

Scale: 1" =800'

Revised: September 24, 2018

N W E S

NOTE: This is for assessment use only and does not represent a survery. No liability is assumed as to the accuracy of the data delineated hereon. Use of this plat for other than assessment purposes is forbidden unless approved by the Lyon County Assessor's Office.