# NE1/4 NE1/4, Section 3 & Portion W 1/2 Section 2, T10N-R23E, MD&M

**10-62**

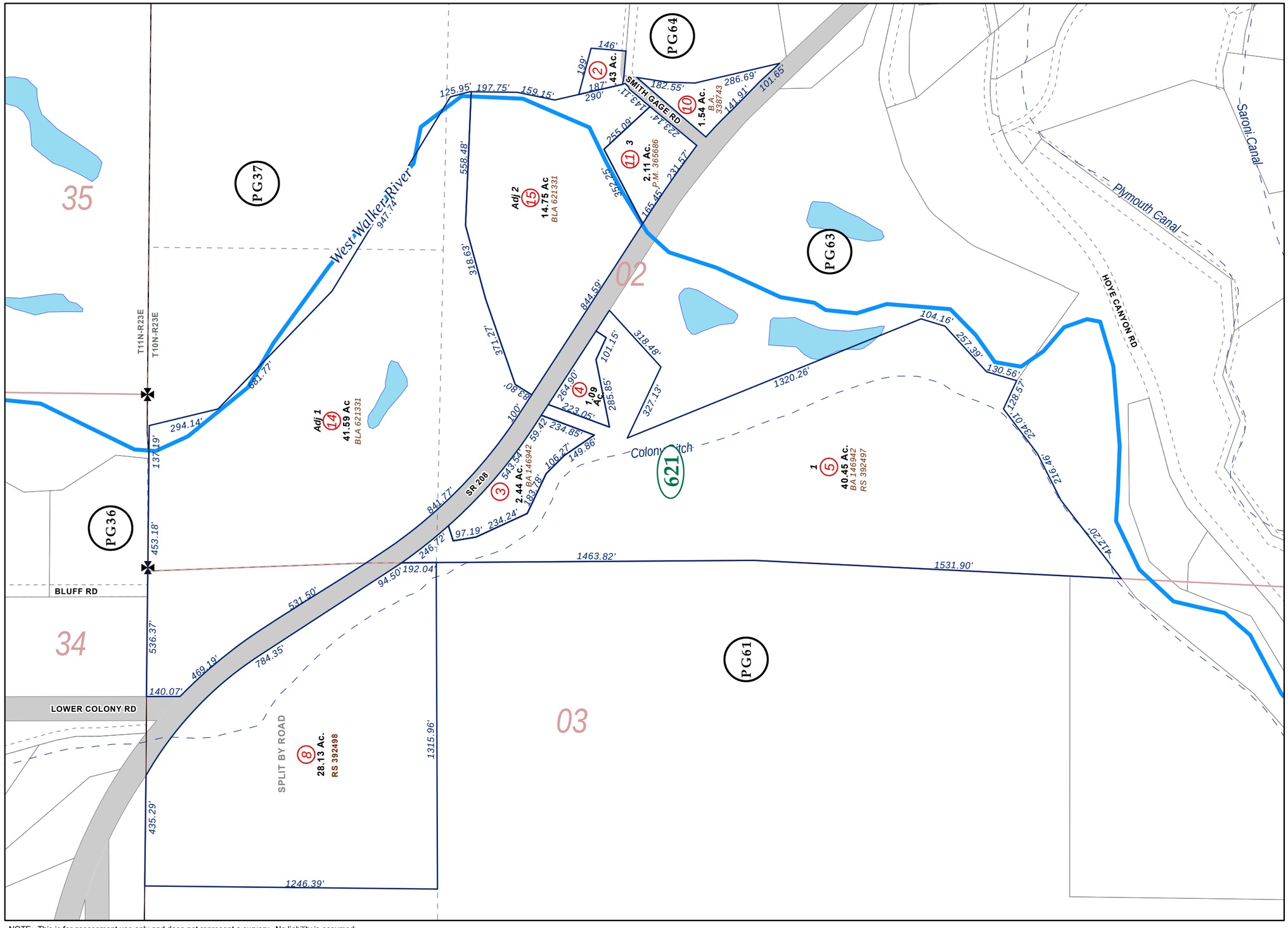


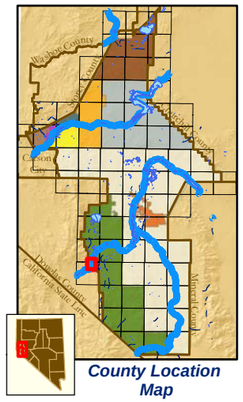


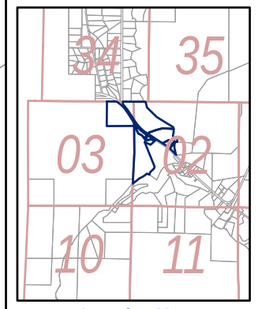


## Map Elements

- 1/4 Corner Section
- Section Ties
- 300' Dimensions
- 1 Parcel Lot
- 3 Parcel Number
- 0.13 Ac. Acreage of Parcel
- PM 136149 Recorded Map Image
- Parcel Boundaries
- 411 Block Number
- BK12 PG06 Parcel Book & Page Number
- PG24 Page Number

## Cities & Townships

- Dayton
- Dayton Valley
- Fernley
- Mark Twain
- Mason Valley
- Mound House
- Silver City
- Silver Springs
- Smith Valley
- Stagecoach
- Yerington

*Scale: 1" = 400'*
*Revised: September 14, 2020*

NOTE: This is for assessment use only and does not represent a survery. No liability is assumed as to the accuracy of the data delineated hereon. Use of this plat for other than assessment purposes is forbidden unless approved by the Lyon County Assessor's Office.